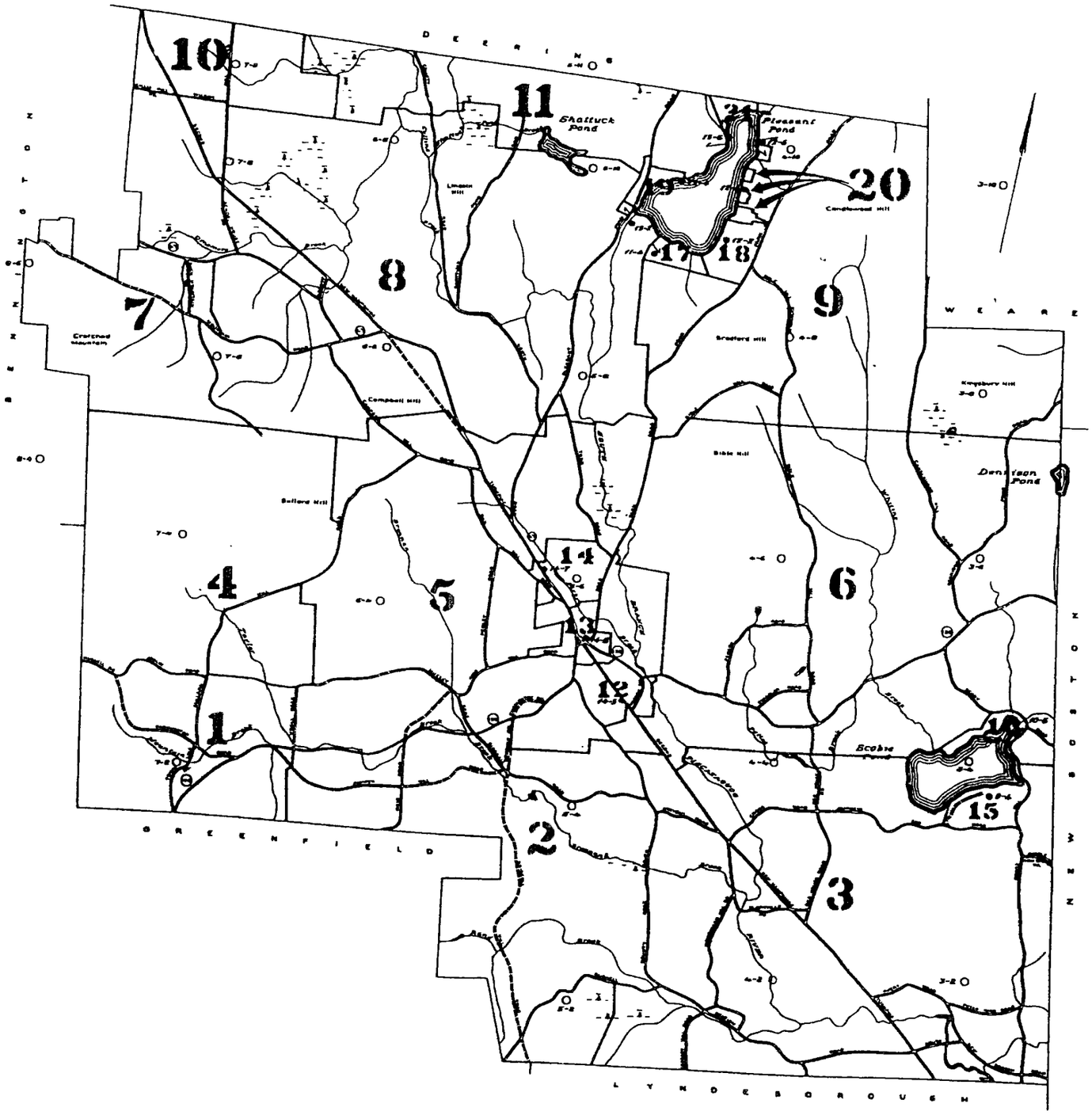

LEGEND

S MAP CORNER
MAP LIMITS
O EURAL PHOTO CENTER
O URBAN PHOTO CENTER

Date of Latest Revision 09/02
By T. F. Moran, Inc.,
By NORMANDEAU ASSOC. INC. 9-05-04

By Normandeau Associates, Inc. 12/20/2005

By Normandeau Associates, Inc. 6/22/2007

TOWN OF
FRANCESTOWN
HILLSBOROUGH COUNTY, NEW HAMPSHIRE
1972
JAMES W. SEWALL COMPANY, OLD TOWN, MAINE
SCALE

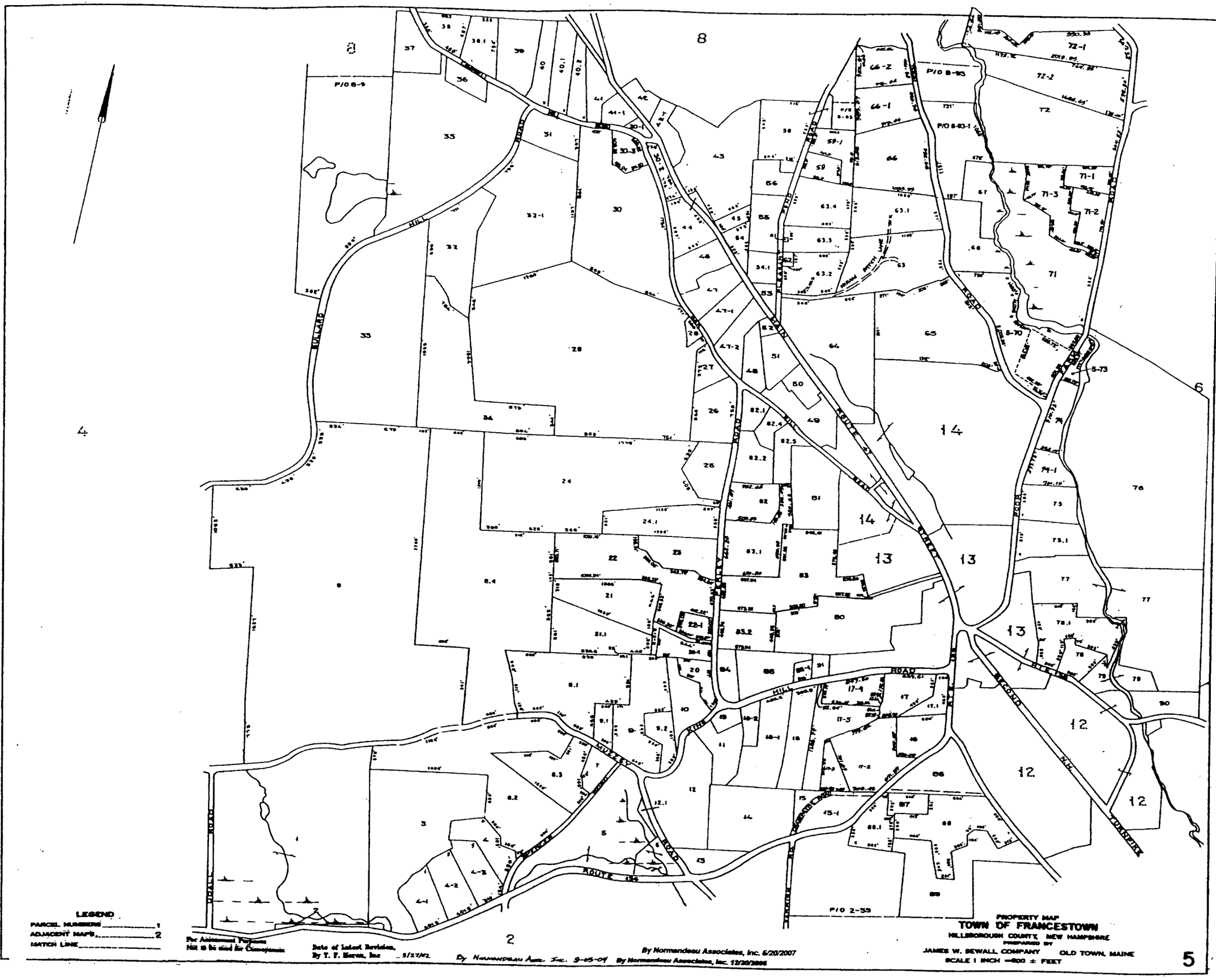
LEGEND
PARCEL NUMBERS 1
ADJACENT MAPS 2
MATCH LINE
For Assessment Purposes
Not to be used for Conveyances
Date of Latest Revision,
By T. F. Moran, Inc 5/27/02
By Normandeau Assoc. Inc. 9-05-04
By Normandeau Associates, Inc. 6/20/2007
By Normandeau Associates, Inc. 12/20/2006
PROPERTY MAP
TOWN OF FRANCESTOWN
HILLSBOROUGH COUNTY, NEW HAMPSHIRE
PREPARED BY
JAMES W. SEWALL COMPANY OLD TOWN, MAINE
SCALE 1 INCH =800 ± FEET
5

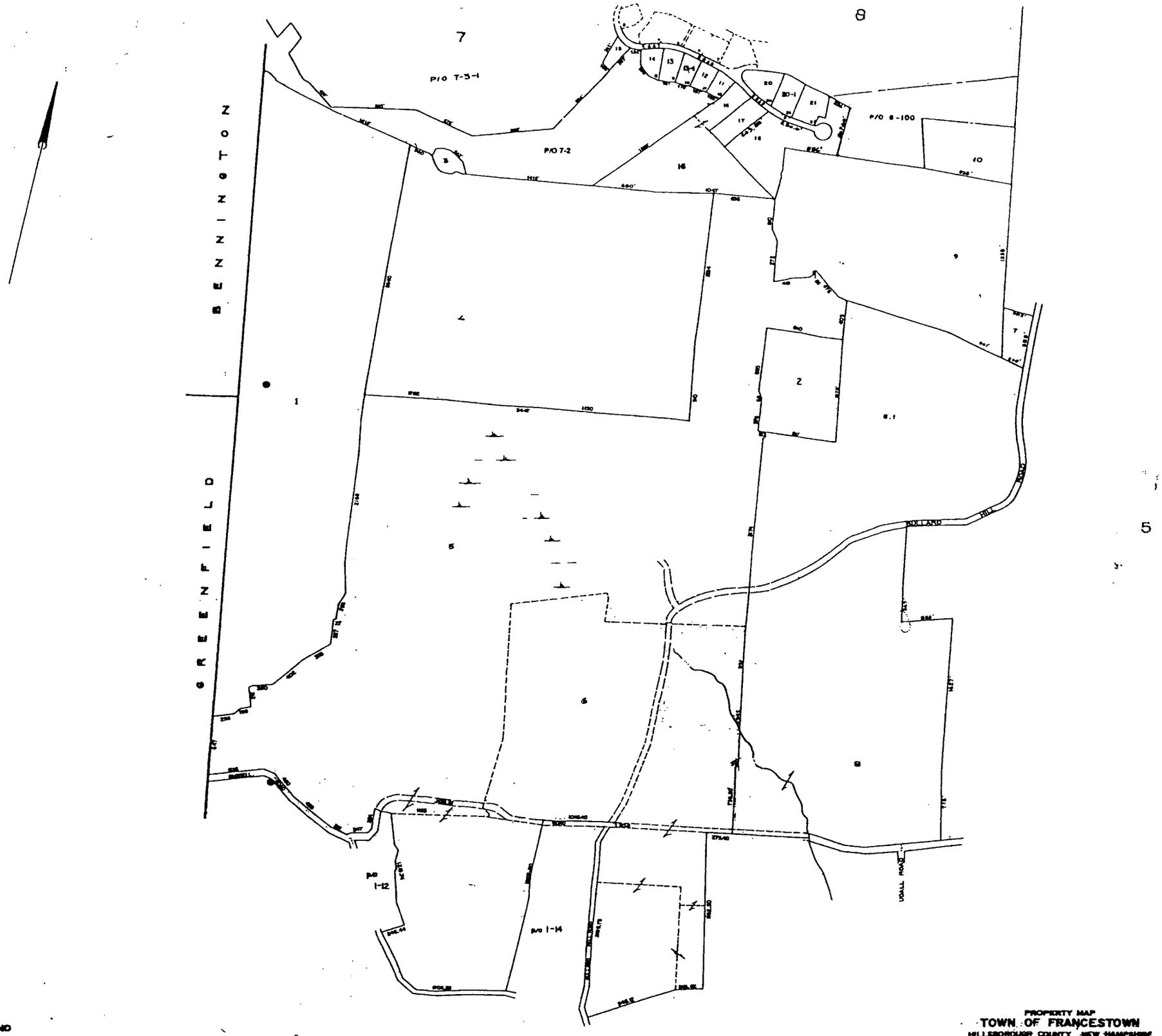

LEGEND

PARCEL NUMBERS 1

ADJACENT MAPS 2

MATCH LINE .....

For Assessment Purposes
Not to be used for Conveyances

Date of Latest Revision: 12/400
By: Thomas F. Moran Inc.
By: Normandeau Assoc. Inc. 9-05-04

By Normandeau Associates, Inc. 6/22/2007
By Normandeau Associates, Inc. 12/20/2005

PROPERTY MAP
TOWN OF FRANCESTOWN
HILLSBOROUGH COUNTY, NEW HAMPSHIRE
PREPARED BY
JAMES W. SEWALL COMPANY OLD TOWN, MAINE
SCALE 1 INCH =600 ± FEET

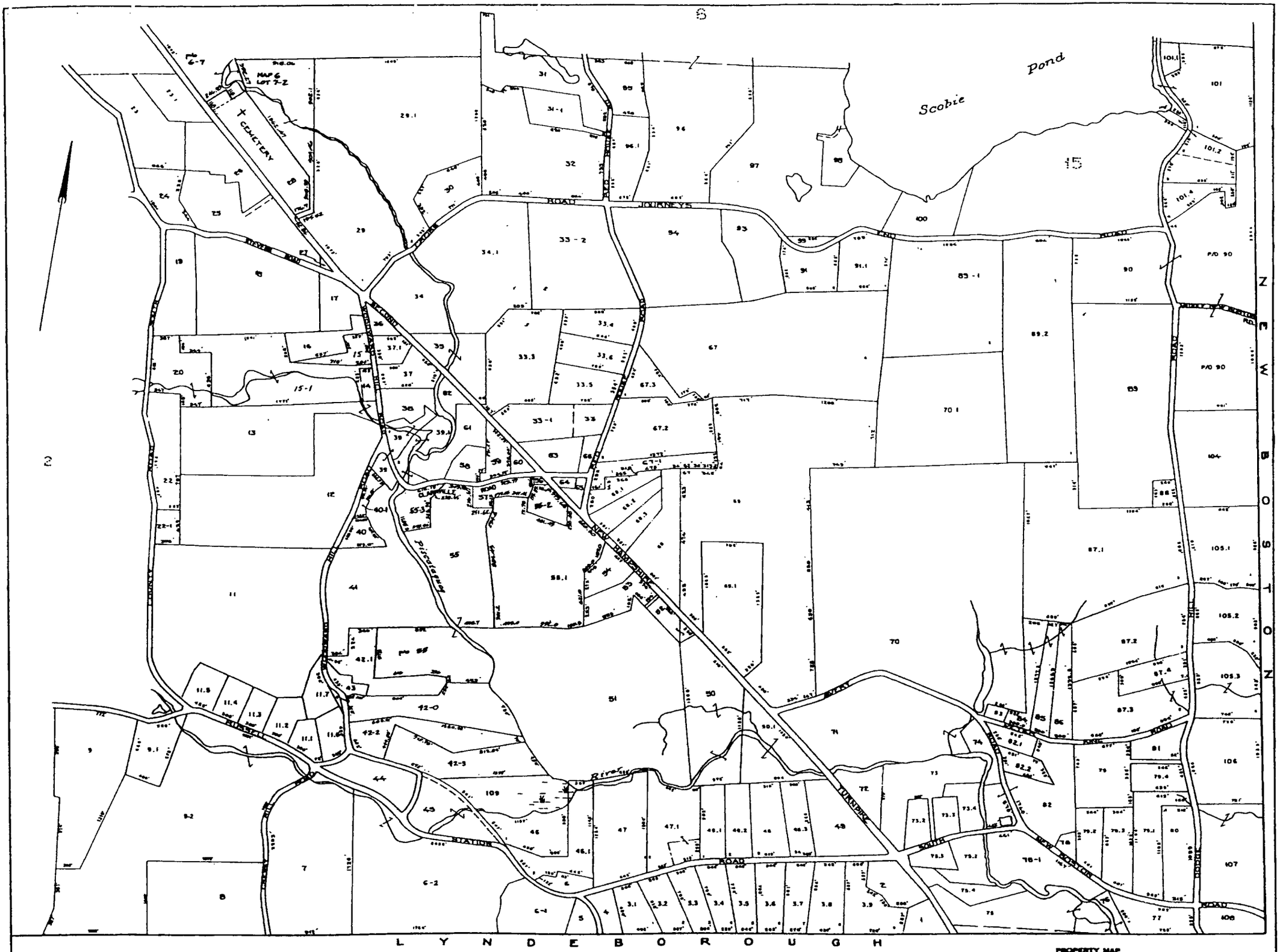

LEGEND

PARCEL NUMBERS _____ 1

ADJACENT MAPS _____ 2

MATCH LINE _____

For Assessment Purposes
Not to be used for Conveyances

Date of Latest Revision: 3/27/01
By Thomas F. Moran Inc.
By Normandeau Assoc. Inc. 3-05-04

By Normandeau Associates, Inc. 6/22/2007

By Normandeau Associates, Inc. 12/20/2005

PROPERTY MAP
TOWN OF FRANCESTOWN
HILLSBOROUGH COUNTY, NEW HAMPSHIRE
PREPARED BY
JAMES W. SEWALL COMPANY OLD TOWN, MAINE
SCALE 1 INCH =500 ± FEET

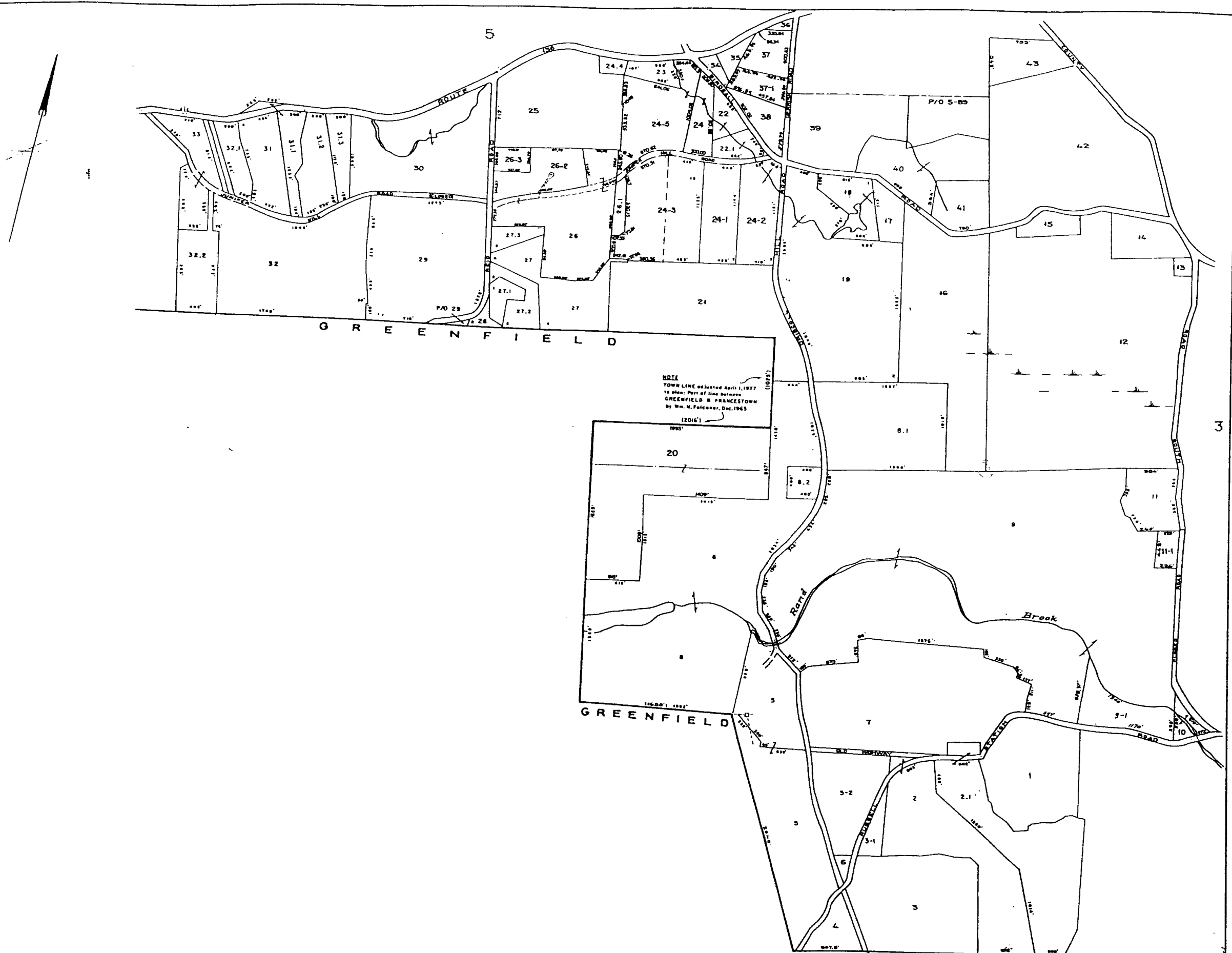

LEGEND

PARCEL NUMBERS 1

ADJACENT MAPS 2

MATCH LINE .....

For Assessment Purposes
Not to be used for Conveyances

Date of Latest Revision,
By T. F. Moran, Inc., 9-27-02
By Norman Beau Assoc. Inc. 5-06-04

PROPERTY MAP

TOWN OF FRANCESTOWN

HILLSBOROUGH COUNTY, NEW HAMPSHIRE

PREPARED BY

JAMES W. SEWALL COMPANY OLD TOWN, MAINE

SCALE 1 INCH =500 ± FEET

LEGEND

PARCEL NUMBERS _____ 1

ADJACENT MAPS _____ 2

MATCH LINE _____

For Assessment Purposes
Not to be used for Conveyances

Date of Latest Revision, 04/01/91
By T. F. Moran, Inc., Milford, N.H.

PROPERTY MAP

TOWN OF FRANCESTOWN

HILLSBOROUGH COUNTY, NEW HAMPSHIRE

PREPARED BY

JAMES W. SEWALL COMPANY OLD TOWN, MAINE

SCALE 1 INCH =500 ± FEET